


























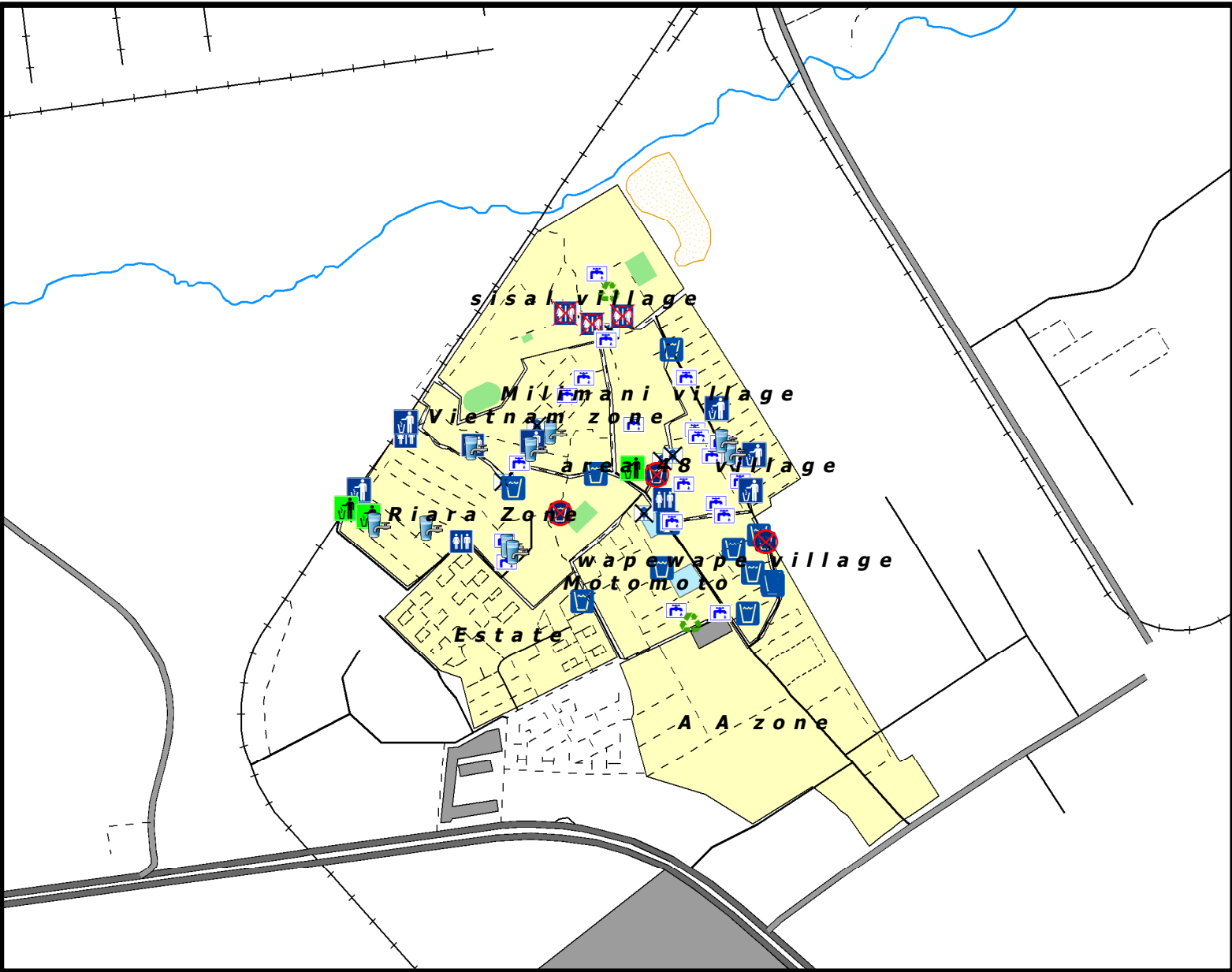


# MUKURU KWA NJENGA-WATER AND SANITATION

## Legend

-  Recycling
-  Water tank+tap
-  Dumping site/pee point
-  Dumping site
-  Water taps-operational
-  Water tank-non operational
-  Water tank-operational
-  Public toilets-functioning
-  Public toilets-closed(not functioning)
-  Water kiosk-closed(not functioning)
-  Footpath
-  living\_street
-  motorway
-  path
-  residential
-  secondary
-  service
-  track
-  trunk
-  unclassified
-  Railway
-  waterway
-  construction
-  industrial
-  landfill
-  pitch
-  quarry
-  boundary-kwa njenga



Map produced by Map Kibera Trust  
 Get in touch for maps, corrections, ideas.  
<http://mapkibera.org/> [contact@mapkibera.org](mailto:contact@mapkibera.org)  
 Data: © OpenStreetMap contributors. ODBL licensed.  
 Created: 25th November 2012

