

























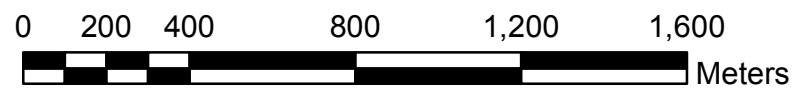

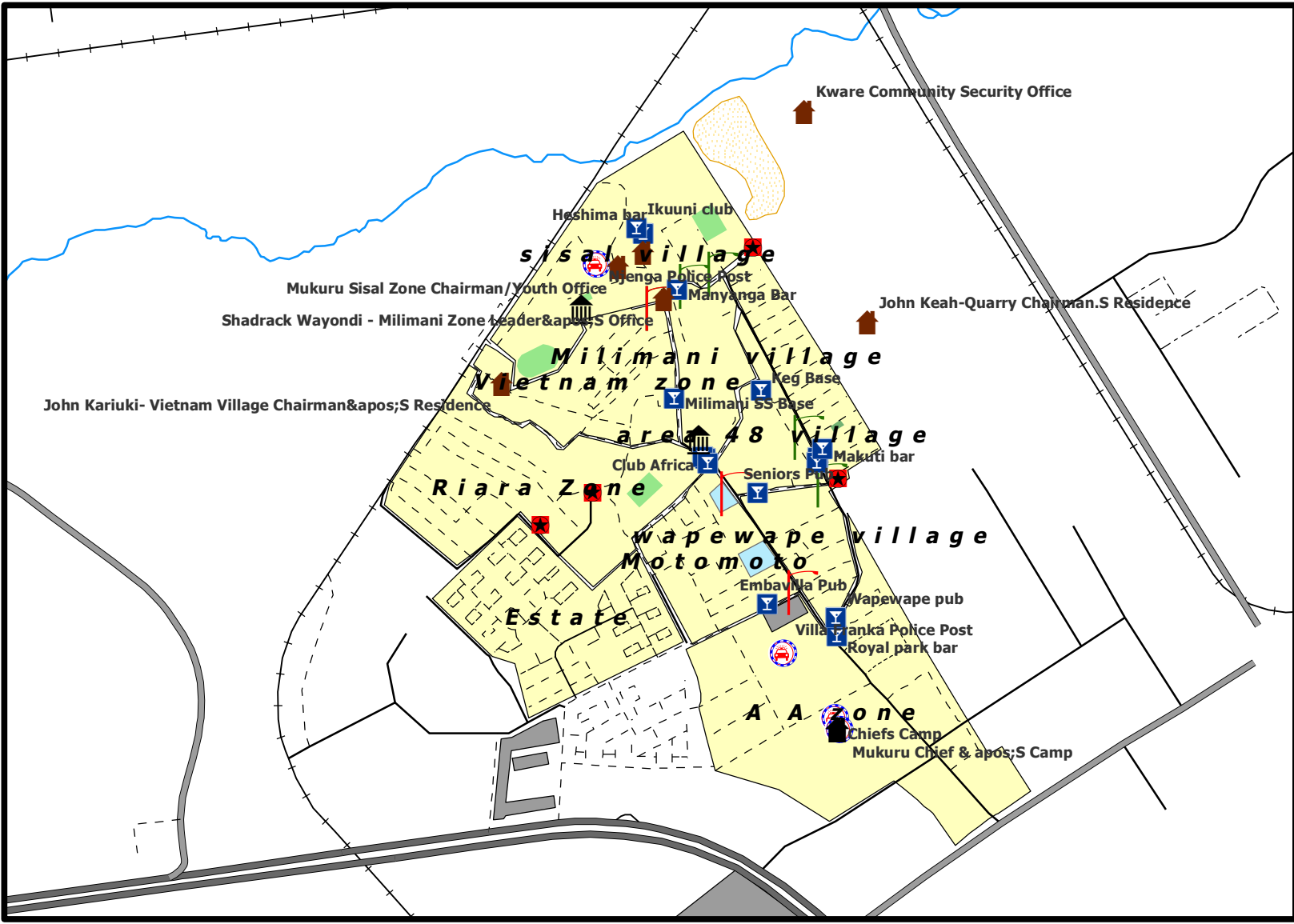


# MUKURU KWA NJENGA-SECURITY

**Legend**

-  Social halls
-  City council-imara daima office
-  Community elders office
-  Bars and pubs
-  Police post
-  Street lights-operational
-  Street lights-non operational
-  Blackspots
-  Footpath
-  living\_street
-  motorway
-  path
-  residential
-  secondary
-  service
-  track
-  trunk
-  unclassified
-  Railway
-  waterway
-  construction
-  industrial
-  landfill
-  pitch
-  quarry
-  boundary-kwa njenga



Map produced by Map Kibera Trust  
 Get in touch for maps, corrections, ideas.  
<http://mapkibera.org/> [contact@mapkibera.org](mailto:contact@mapkibera.org)  
 Data: © OpenStreetMap contributors. ODBL licensed.  
 Created: 25th November 2012